



## SAN DIEGO COMMUNITY COLLEGE DISTRICT

*3375 Camino del Rio South*

*San Diego, California 92108-3883*

*619-388-6500*

CITY COLLEGE | MESA COLLEGE | MIRAMAR COLLEGE | CONTINUING EDUCATION

September 9, 2011

At its meeting of September 8, 2011, the San Diego Community College District Board of Trustees adopted **PLAN 2** as the new trustee areas, in accordance with the California Voting Rights Act and the Federal Voting Rights Act. This action followed a lengthy process and broad review, including opportunities for members of the public to provide comments and suggestions at two regularly scheduled Board meetings (August 25, 2011, and September 8, 2011).

A copy of the adopted Board resolution that outlines the process taken and a map of adopted Plan 2 are included in this document.



**Board of Trustees**  
**SAN DIEGO**  
**COMMUNITY COLLEGE DISTRICT**  
3375 Camino del Rio South, San Diego, CA 92108-3883 691-388-6500

191.1  
9/8/11

**ACTION**

**Subject:** ADOPTION OF NEW TRUSTEE AREAS

**Date:** 9/8/11

A. NAME OF AGENDA ITEM

Public Comment, Second Review and Selection of Trustee Areas Based on 2010 Census Data and Drawn in Compliance with the California Voting Rights Act and Federal Voting Rights Act.

B. STATEMENT OF ISSUE/PURPOSE

1. Background and Purpose

On March 10, 2011, the District passed a Resolution entitled, "In the Matter of Initiating a study of the San Diego Community College District Election System to address alternatives to comply with the California and Federal Voting Rights Act." In furtherance of that resolution, the District has partnered with San Diego County Office of Education and a demographer, the National Demographics Corporation, to identify and move forward with the steps necessary and prudent to ensure the District's compliance with the California Voting Rights Act (CVRA) and the Federal Voting Rights Act (FVRA). In that regard, the demographer has drafted tentative trustee areas for review and public comment.

The tentative trustee areas were drafted in accordance with the redistricting criteria adopted by the Board of Trustees at the July 7, 2011, Board of Trustees meeting. The redistricting criteria are included as ATTACHMENT A.

The Current Trustee Areas are included as ATTACHMENT B.

The Options for Draft Trustee Areas are included as ATTACHMENT C.

The tentative trustee areas were presented, discussed and public input invited and taken at the Board of Trustees meeting on August 25, 2011.

2. Cost and Funding

There is no additional cost to the District.

C. PROPOSAL

The Board of Trustees reviews and takes public comment on the draft trustee areas and votes on and selects new trustee areas.

Resolution of the Board of Trustees  
San Diego Community College District

**In the Matter of Adoption of New Trustee Areas of the San Diego Community  
College District in Compliance with  
the California and Federal Voting Rights Acts.**

WHEREAS, the Board of Trustees of the San Diego Community College District ("District") passed a resolution, dated March 10, 2011, authorizing the review of its current trustee election system in light of the California Voting Rights Act to determine if any changes are required in the current system so as to comply with this Act; and

WHEREAS, in furtherance of the March 10, 2011, resolution, the Board of Trustees of the San Diego Community College District authorized the retention of a demographer and legal counsel to assist in the review of the current trustee election system; and

WHEREAS, as a result of the review of its current trustee areas, draft trustee areas were drawn and reviewed by the demographer and counsel in compliance the Federal Voting Rights Act and the California Voting Rights Act; and

WHEREAS, the draft trustee areas were reviewed by the Board of Trustees at regularly scheduled meetings on August 25, 2011, and September 8, 2011, and public comment was solicited and considered.

NOW, THEREFORE, BE IT RESOLVED as follows:

- (1) The Board determines that it is in the best interest of the District to adopt draft trustee area PLAN 2; and
- (2) The Chancellor is directed to notify the San Diego County Committee on School District Organization and the San Diego County Registrar of Voters of its adoption of the trustee areas mentioned above:


THE FOREGOING RESOLUTION was adopted upon a motion by Trustee Zschiesche, seconded by Trustee Graham, at a regular meeting of the San Diego Community College District Board of Trustees held on September 8, 2011, by the following vote:

AYES: 5 - Graham, Grosch, Schwandt, Senour, Zschiesche

NOES: 0


ABSENT: 0

DATED: September 8, 2011

  
\_\_\_\_\_  
**Rich Grosch**  
Board President

**CERTIFICATION**

I, CONSTANCE M. CARROLL, Secretary, Board of Trustees, San Diego Community College District, San Diego County, California, do hereby certify that the foregoing is a true copy of a resolution adopted by said Board at a regular meeting hereof held at its regular place of meeting at the time and by the vote stated, which resolution is on file in the office of said Board.

  
\_\_\_\_\_  
**Constance M. Carroll, Ph.D.**  
Secretary, Board of Trustees

## **REDISTRICTING CRITERIA**

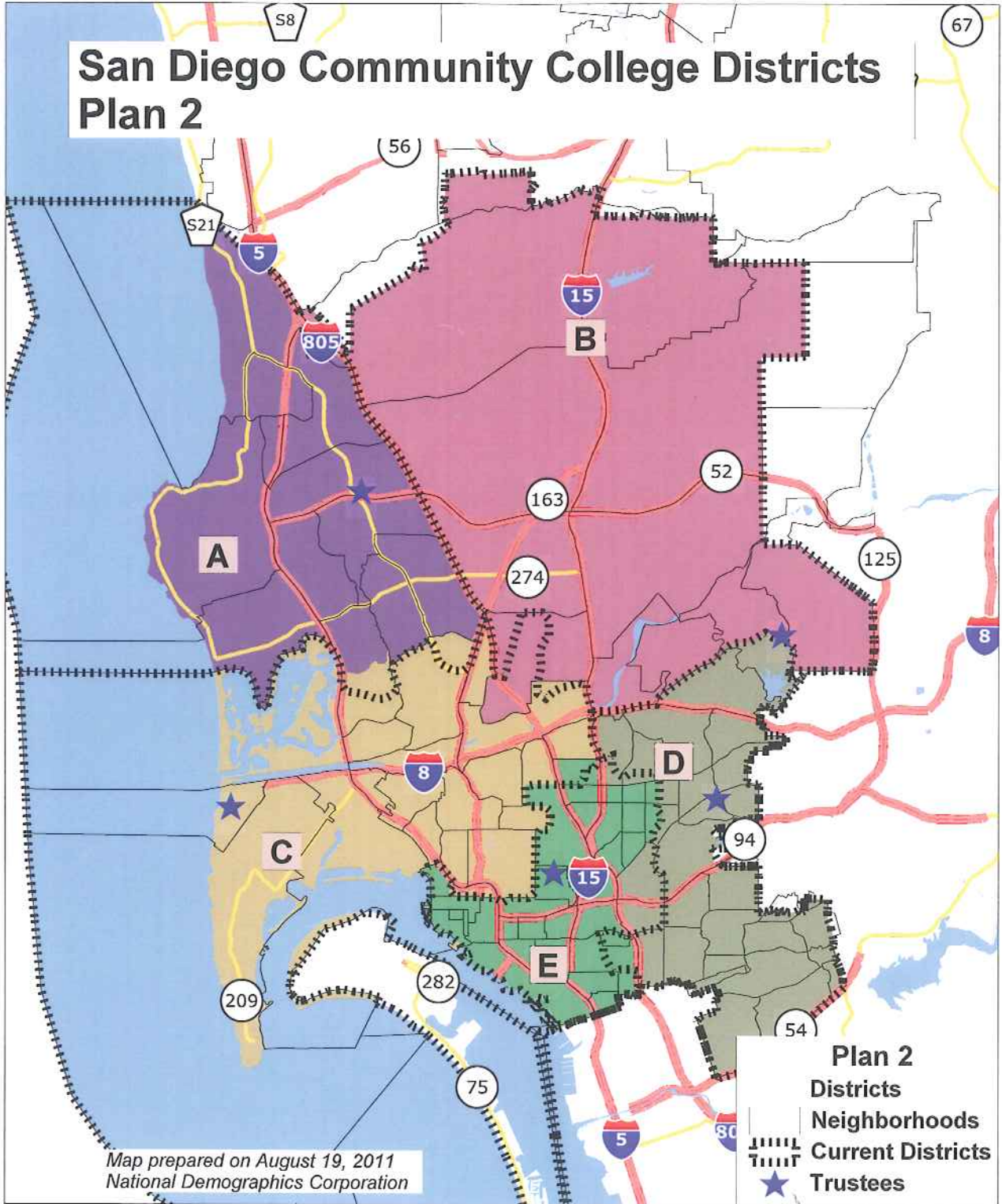
**Adopted by the Board of Trustees on July 7, 2011**

### Legal Requirements:

- Each district shall contain nearly equal numbers of inhabitants as required by the U.S. Constitution;
- District borders shall be drawn in a manner that complies with Section 2 and Section 5 of the Federal Voting Rights Act;

### Traditional:

- Each district shall consist of compact, contiguous territory as much as possible;
- Each district shall respect communities of interest as much as possible;
- District borders shall follow visible natural and man-made geographical and topographical features as much as possible;
- District borders shall be drawn to avoid locating more than one current trustee in any one district as much as possible;
- Each new district shall preserve the corresponding existing district's population and territory as much as possible;
- Districts known to be areas of higher-than-average population growth in the two to five years following redistricting may be under populated within the population deviation amounts allowed by law.



Dist	Tot. Pop.	Dev.	% Dev.	Hisp	NH Wht	NH Blk	NH Ind	NH Asn	NH Hwn	NH Oth	NH OthMR	Abbreviations: Dev. = Deviation Hisp = Hispanic NH = "Non-Hispanic" Wht = White Blk = Black / African American Ind = Native American Asn = Asian American Haw or Hwn = Hawaiian and Pacific Islander Oth = Other OthMR or MR = Multi-Race "DOJ" = Aggregated according to U.S. Department of Justice guidance CVAP = Citizen Voting Age Population
A	203,098	-1,036	-0.51%	28,469	132,532	4,450	1,136	33,850	689	904	1,068	
B	204,824	690	0.34%	28,763	106,054	10,573	1,317	53,998	1,342	682	2,095	
C	205,106	972	0.48%	38,708	131,989	11,287	1,667	18,049	1,029	874	1,503	
D	204,944	810	0.40%	73,235	50,000	32,985	863	43,038	1,816	495	2,512	
E	202,697	-1,437	-0.70%	111,900	49,757	20,621	1,176	16,572	705	530	1,436	
Total	1,020,669	2,409	1.18%	281,075	470,332	79,916	6,159	165,507	5,581	3,485	8,614	
Ideal	204,134											

Dist	18+ Pop	NH18+								Tot. Reg.	Hisp. Reg.	Asn. Reg.	Fil. Reg.	Asn + Fil. Reg.	Tot. Vote.	Hisp. Vote.	Asn. Vote.	Fil. Vote.	Asn + Fil. Vote.
		H18+ Pop	NH18+ Wht	NH18+ Blk	NH18+ Ind	NH18+ Asn	NH18+ Hwn	NH18+ Oth	NH18+ OthMR										
A	174,990	21,568	117,198	3,478	939	29,784	559	712	752	113,289	8,871	6,320	1,039	7,359	74,157	4,953	2,904	560	3,464
B	158,195	19,190	86,503	7,246	1,005	41,658	994	426	1,173	102,508	11,376	7,645	3,641	11,286	67,436	6,169	3,930	1,973	5,903
C	178,485	29,730	120,252	9,168	1,493	15,204	841	725	1,072	109,460	10,965	3,282	1,149	4,431	70,217	5,888	1,742	609	2,351
D	154,981	48,397	44,551	24,016	732	34,104	1,389	340	1,452	93,848	22,755	3,903	4,185	8,088	50,427	10,318	1,770	2,087	3,857
E	152,618	73,680	46,553	15,968	1,041	13,410	571	415	980	66,832	19,476	2,803	813	3,616	34,231	8,413	1,340	412	1,752
Total	819,269	192,565	415,057	59,876	5,210	134,160	4,354	2,618	5,429	485,937	73,443	23,953	10,827	34,780	296,468	35,741	11,686	5,641	17,327

Dist	Special Tabulation									American Community Survey (ACS)								
	Total CVAP	Hisp CVAP	NH Wht CVAP	NH Blk CVAP	NH Asn CVAP	NH Ind CVAP	NH Hwn CVAP	NH MR CVAP	NH Oth CVAP	Total CVAP	Hisp CVAP	NH Wht CVAP	NH Blk CVAP	NH Asn CVAP	NH Ind CVAP	NH Hwn CVAP	NH MR CVAP	NH Oth CVAP
A	156,030	15,480	118,740	1,825	16,745	367	283	2,538		156,088	15,511	118,490	1,852	16,976	512	311	3,613	4,780
B	146,806	16,168	90,321	6,789	28,645	521	899	3,411		147,760	16,236	90,920	6,712	29,047	706	901	4,495	4,929
C	157,308	19,440	119,132	6,181	8,204	845	1,014	2,499		156,326	19,449	117,818	6,251	8,330	1,255	1,161	3,975	4,427
D	125,090	27,051	45,548	23,798	23,918	238	1,853	2,638		124,627	26,923	45,088	23,835	24,085	341	2,089	3,883	7,090
E	101,217	32,008	43,933	14,692	7,634	793	144	1,961		101,669	31,871	44,025	15,045	7,862	1,683	166	3,428	8,855
Total	686,450	110,146	417,674	53,285	85,146	2,764	4,193	13,047		686,471	109,990	416,341	53,695	86,299	4,496	4,627	19,394	30,081

Dist	% Hisp.	% NH						
		% NH Wh	DOJ Blk	DOJ Ind	DOJ Asn	DOJ Hwn	DOJ Oth	DOJ OthMR
A	14.0%	65.3%	2.2%	0.6%	16.7%	0.3%	0.4%	0.5%
B	14.0%	51.8%	5.2%	0.6%	26.4%	0.7%	0.3%	1.0%
C	18.9%	64.4%	5.5%	0.8%	8.8%	0.5%	0.4%	0.7%
D	35.7%	24.4%	16.1%	0.4%	21.0%	0.9%	0.2%	1.2%
E	55.2%	24.5%	10.2%	0.6%	8.2%	0.3%	0.3%	0.7%
Total	27.5%	46.1%	7.8%	0.6%	16.2%	0.5%	0.3%	0.8%

Abbreviations:  
 Dev. = Deviation  
 Hisp = Hispanic  
 NH = "Non-Hispanic"  
 Wh = White  
 Blk = Black / African American  
 Ind = Native American  
 Asn = Asian American  
 Haw or Hwn = Hawaiian and Pacific Islander  
 Oth = Other  
 OthMR or MR = Multi-Race  
 "DOJ" = Aggregated according to U.S. Department of Justice guidance  
 CVAP = Citizen Voting Age Population

Dist	% NH18+								% Hisp. Reg.	% Asn. Reg.	% Fil. Reg.	% Asn + Fil.	Hisp. Vote.	Asn. Vote.	Fil. Vote.	Asn + Fil. Vote.
	% H18+ Pop	% NH18+ Wh	DOJ Blk	DOJ Ind	DOJ Asn	DOJ Hwn	DOJ Oth	DOJ OthMR								
A	12.3%	67.0%	2.0%	0.5%	17.0%	0.3%	0.4%	0.4%	7.8%	5.6%	0.9%	6.5%	6.7%	3.9%	0.8%	4.7%
B	12.1%	54.7%	4.6%	0.6%	26.3%	0.6%	0.3%	0.7%	11.1%	7.5%	3.6%	11.0%	9.1%	5.8%	2.9%	8.8%
C	16.7%	67.4%	5.1%	0.8%	8.5%	0.5%	0.4%	0.6%	10.0%	3.0%	1.0%	4.0%	8.4%	2.5%	0.9%	3.3%
D	31.2%	28.7%	15.5%	0.5%	22.0%	0.9%	0.2%	0.9%	24.2%	4.2%	4.5%	8.6%	20.5%	3.5%	4.1%	7.6%
E	48.3%	30.5%	10.5%	0.7%	8.8%	0.4%	0.3%	0.6%	29.1%	4.2%	1.2%	5.4%	24.6%	3.9%	1.2%	5.1%
Total	23.5%	50.7%	7.3%	0.6%	16.4%	0.5%	0.3%	0.7%	15.1%	4.9%	2.2%	7.2%	12.1%	3.9%	1.9%	5.8%

Dist	Special Tabulation							American Community Survey (ACS)							
	% Hisp CVAP	% NH Wh CVAP	% NH Blk CVAP	% NH Asn CVAP	% NH Ind CVAP	% NH Hwn CVAP	% NH MR CVAP	% Hisp CVAP	% NH Wh CVAP	% NH Blk CVAP	% NH Asn CVAP	% NH Ind CVAP	% NH Hwn CVAP	% NH MR CVAP	% NH Oth CVAP
A	9.9%	76.1%	1.2%	10.7%	0.2%	0.2%	1.6%	9.9%	75.9%	1.2%	10.9%	0.3%	0.2%	2.3%	3.1%
B	11.0%	61.5%	4.6%	19.5%	0.4%	0.6%	2.3%	11.0%	61.5%	4.5%	19.7%	0.5%	0.6%	3.0%	3.3%
C	12.4%	75.7%	3.9%	5.2%	0.5%	0.6%	1.6%	12.4%	75.4%	4.0%	5.3%	0.8%	0.7%	2.5%	2.8%
D	21.6%	36.4%	19.0%	19.1%	0.2%	1.5%	2.1%	21.6%	36.2%	19.1%	19.3%	0.3%	1.7%	3.1%	5.7%
E	31.6%	43.4%	14.5%	7.5%	0.8%	0.1%	1.9%	31.3%	43.3%	14.8%	7.7%	1.7%	0.2%	3.4%	8.7%
Total	16.0%	60.8%	7.8%	12.4%	0.4%	0.6%	1.9%	16.0%	60.6%	7.8%	12.6%	0.7%	0.7%	2.8%	4.4%